

Broken Groundwater Management Area

The Broken Groundwater Management Area (GMA) extends from the upper Broken River catchment near Mansfield, in the south, to Tungamah in the north, and incorporates the towns of Benalla, Glenrowan and Dookie – refer map overleaf.

Groundwater resources

Groundwater resources within the GMA occur in either fractured bedrock aquifers; shallow shoestring sands of the Shepparton Formation; or buried gravels and sands of the Deep Lead. Charts showing groundwater levels and rainfall are provided overleaf.

During the 2023/24 water year, groundwater levels in the Shepparton Formation aquifer continued to fluctuate in response to climatic conditions. Levels in the Deep Lead and bedrock aquifers continued to follow a steadily rising trend.

For all State Observation Bore Network groundwater levels please visit <https://data.water.vic.gov.au/>

Groundwater licence volume and use

As of 30 June 2023, there was 2,941.6 megalitres per year (ML/yr) of licence entitlement volume (licence volume) in the GMA (Table 11). This is one ML/yr more than 30 June 2023. Total licence volume in the GMA is limited by a permissible consumptive volume of 3,732.0 ML/yr.

Table 1. Licence volumes and use in 2023/24

Management zone	Total licence volume (ML/yr)	Recorded use (ML)
Broken Highlands Zone	1,857.6	209.7
Broken Sedimentary Plains Zone	1,084.0	123.2
Total	2,941.6	332.9

Recorded use in the GMA in 2023/24 was 332.9 ML; this equates to 11 per cent of the total licence volume (Table 11). This is slightly less than the volume of use recorded in 2022/23 which was 366.3 ML (Figure 11).

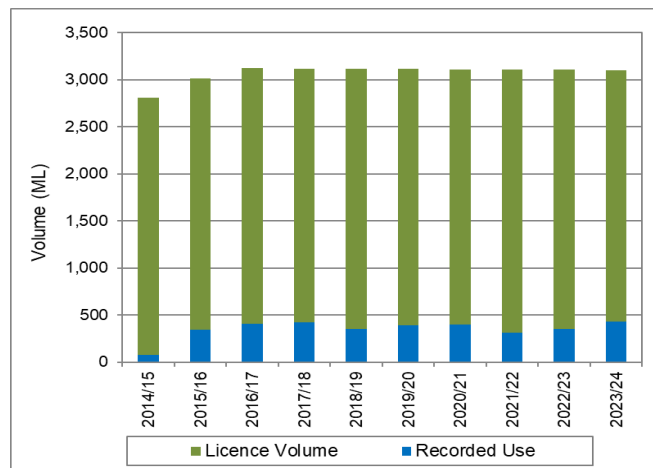


Figure 1. Annual licence and recorded use volumes

Licence transfers

Licence holders may transfer licence volume on a temporary or permanent basis within or between management zones in the GMA, and other groundwater management units, provided it accords with rules outlined in the *Broken GMA Local Management Plan* (the Plan).

In 2023/24, no permanent or temporary transfer transactions occurred within the Broken Groundwater Management Area.

Licence compliance

Goulburn-Murray Water (GMW) has a zero-tolerance approach to unauthorised take of non-urban water.

In 2023/24, there were no prosecutions or convictions relating to groundwater matters in the GMA.

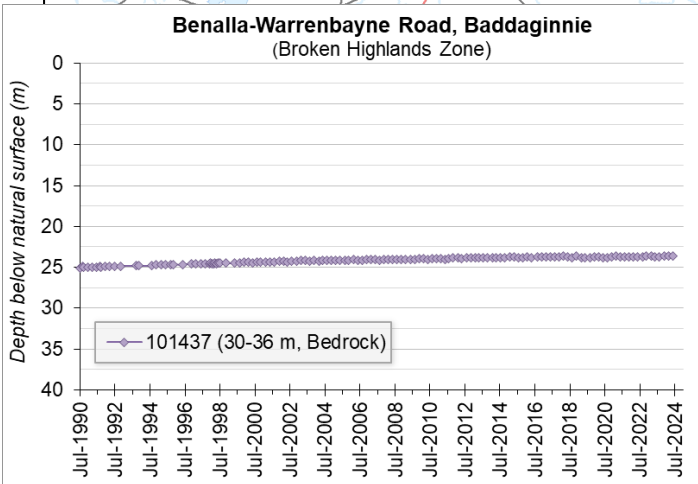
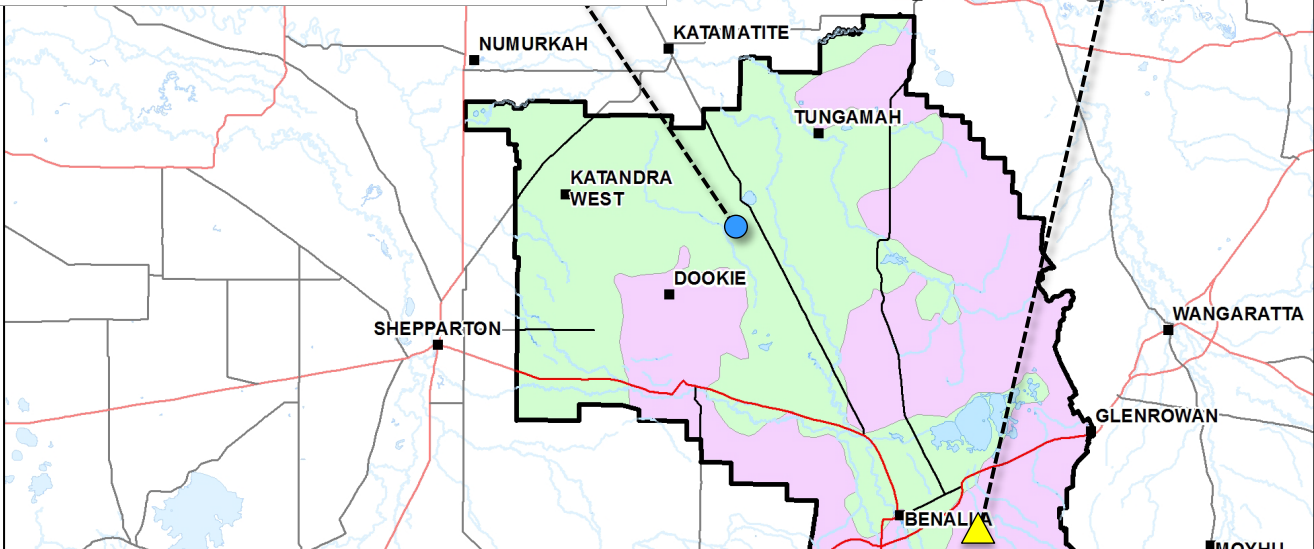
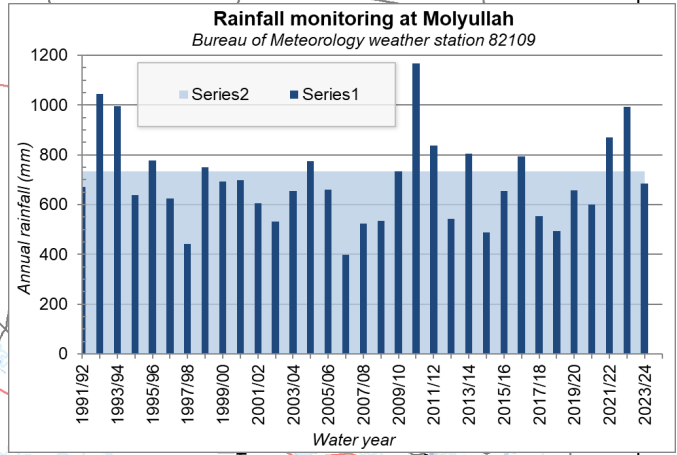
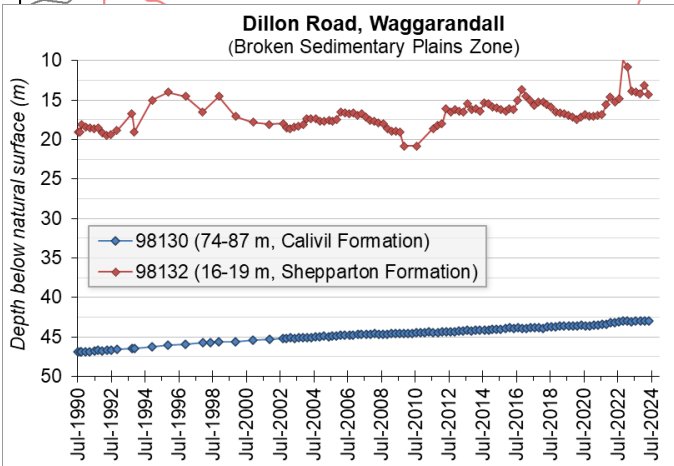
Please visit www.gmwater.com.au/compliance for more information.

Where can I get more information?

You can download a copy of the Plan from the GMW website, www.gmwater.com.au or phone GMW on 1800 013 357.

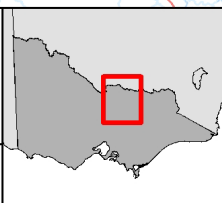
BROKEN GROUNDWATER MANAGEMENT AREA

GOULBURN-MURRAY WATER



GOULBURN-MURRAY WATER
IR285503
28 Aug 2017

GOULBURN-MURRAY WATER
40 CASEY STREET (PO BOX 165)
TATURA VIC 3616
PH (03) 5833 5500 Fax (03) 58245827
gmsupport@gmwater.com.au



Legend

- Freeway/ Highway
- Major Road
- Waterway
- Waterbody
- Broken GMA
- Management Zones
 - Broken Highlands
 - Broken Sedimentary Plain

SCALE AT A4 1:750,000

The content of this product is provided for information purposes only. No claim is made as to the accuracy of authenticity of the content of the product. In no event will G-MW, its agents, instrumentales and employees be liable for the accuracy of the information contained within this product nor its use of reliance placed on it. The information used within this product is provided on the basis that all persons accessing the information undertake responsibility for assessing the relevance and accuracy of its content.

2/2017_Products/IR285503/IR285503_Broken.mxd

September 2024; A5183445